


# TOWN OF NORTHBOROUGH

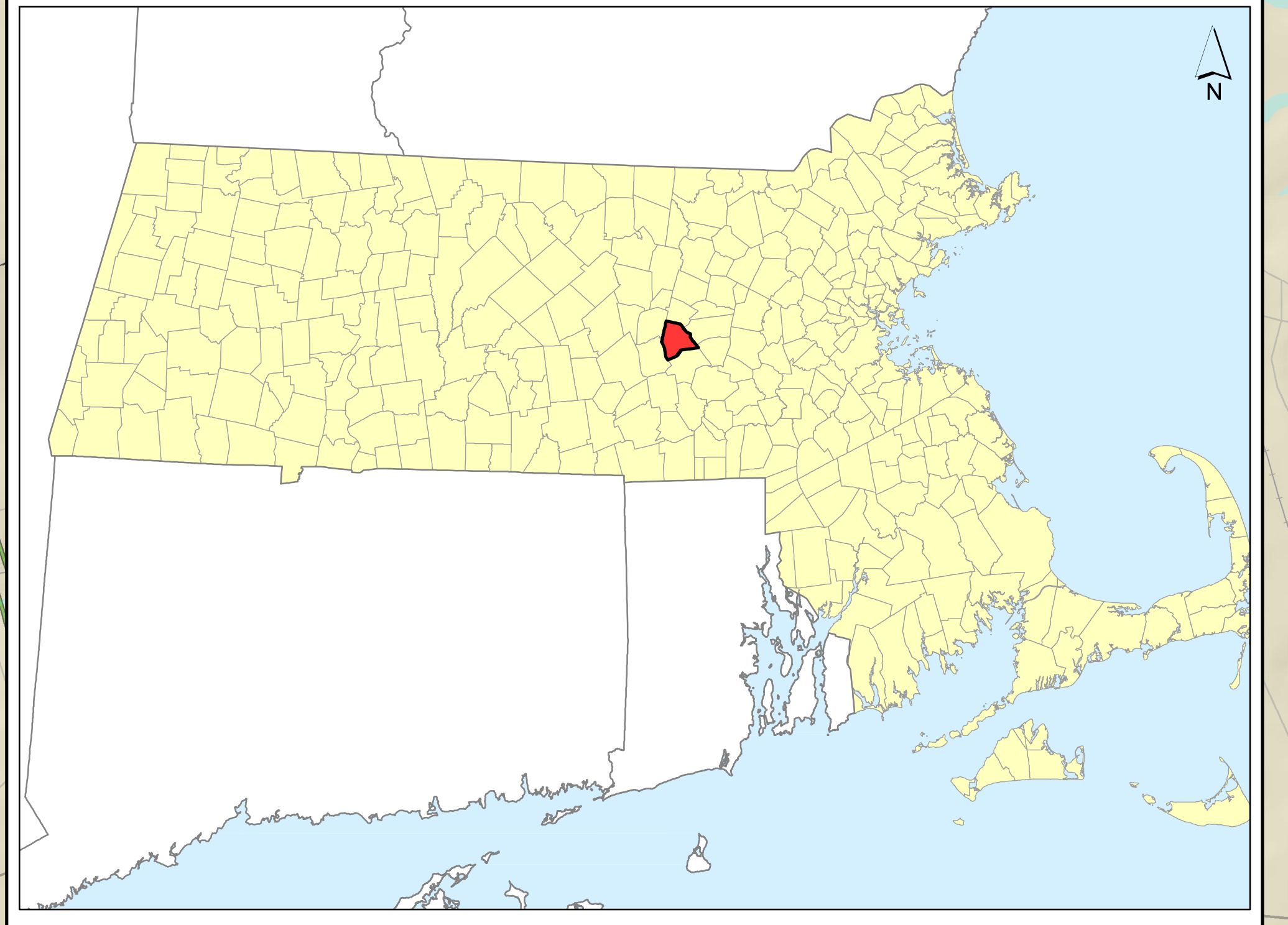
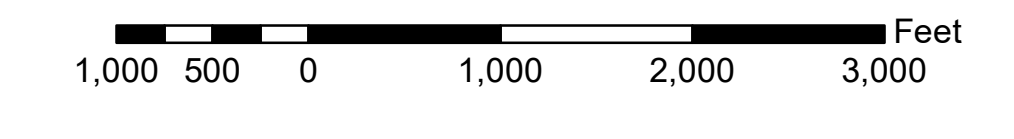

## STREET MAP



**Legend**

Roads

- Local Roads
- State Route
- U.S. Federal Route
- Interstate Highway
- Parks and Open Space



STREET INDEX							
Abernethy Rd	D10	Chaffin Farms Rd	D8	Harris Ave	P6	Maynard St	D3
Adams Rd	D9	Colburn St	D4	Hawthorne Cir	D9	Mendon Rd	D6, D9
Agnew Dr	D10	Colby Rd	F6	Hickock Dr	G5-G6, F6	Montebello Rd	D4
Alcott St	D9	Cold Harbor Dr	F7	Hillside Rd	C10	Monumental Dr	E5
Allen Ct	E5	Collins Rd	E7	Hingham Pond Ln	C4	Monroe Ave	C4
Allen St	E5	Coolidge Cir	E2	Hobbs Ln	D6	Murphy Ave	D2
Alston Dr	F5	Coppy Dr	D9	Hobbs Rd	D9	Murphy Cir	D2
Anast Dr	D7	Coxam Farms Rd	F4	Hogback Rd	G6	Murphy St	D4
Ange Ave	C7	Crawford St	D6	Hogback St	C1, D2, C3-C4, G5-G6	Murphy St	D4
Anthon Ln	B5	Crawford St	D6	Hudson St	PS-P4, ES-E6	Monroe St	D4
Babcock Dr	D3	Crawford St	D6	Ingram Way Dr	C7	Monroe St	D4
Baker Dr	C7	Crawford St	D6	Indian Meadow Dr	D10	Monroe St	D4
Bald St	AS-A4, B2, B4	Dartmouth Dr	C5	Ingram Way Dr	C7	Monroe St	D4
Baldwin St	PS-P6, G6, H6	Dartmouth Dr	C5	Ingram Way Dr	C7	Monroe St	D4
Barnes Rd	ES-B4, F3	Dartmouth Dr	C5	Ingram Way Dr	C7	Monroe St	D4
Beethoven Cr	D3	Davis St	C8-C9, D9, J9	Jay Ave	C7	Murphy Dr	C7
Belmont St	B11-C11	Denison Cir	C6	Johnston Rd	D9	Murphy St	D4
Bell St	D8	Denison Cir	C6	Johnston St	D7	Murphy St	D4
Berkley Rd	G5	East Main St	E5, F5	Johnston St	D7	Murphy St	D4
Beverly Rd	D7	Edge Way	C4	Johnston St	D7	Murphy St	D4
Beverly Rd	D8	Edge Way	C4	Johnston St	D7	Murphy St	D4
Bible Hill Rd	D8	Edgewood Way	F4	Johnston St	D7	Murphy St	D4
Blueberry Ln	PS	Edgewood Way	F4	Johnston St	D7	Murphy St	D4
Boundary St	G4	Edgewood Way	F4	Johnston St	D7	Murphy St	D4
Brown-Worcester Tpk	B11-C11	Edgewood Way	F4	Johnston St	D7	Murphy St	D4
Brewer St	C4-C5	Fairway Dr	F7	Kerryway Cir	E5	Parish Dr	E6
Bridle Path Dr	ES-B4, F7	Farm House Rd	D8	King St	C8	Parish Dr	E6
Briggs St	ES-B4, F7	Farm House Rd	D8	King St	C8	Parish Dr	E6
Broadside Ln	D8	Farm House Rd	D8	Kingsway Dr	E7	Parish Dr	E6
Brown Ln	F5	Farm House Rd	D8	Lancaster Rd	D4	Parish Dr	E6
Buckhill Ln	C8	Farm House Rd	D8	Lancaster Rd	D4	Parish Dr	E6
Buena Vista Dr	C9	Farm House Rd	D8	Lancaster Rd	D4	Parish Dr	E6
Capo Fagari Dr	C9	Farm House Rd	D8	Lancaster Rd	D4	Parish Dr	E6
Carriage Hill Rd	D4	Farm House Rd	D8	Lancaster Rd	D4	Parish Dr	E6
Carruth Dr	D5	Farm House Rd	D8	Lancaster Rd	D4	Parish Dr	E6
Cedar Hill St	A6	Farm House Rd	D8	Lancaster Rd	D4	Parish Dr	E6
Chapel Hill St	A6	Farm House Rd	D8	Lancaster Rd	D4	Parish Dr	E6
Chandler Way	F5	Farm House Rd	D8	Lancaster Rd	D4	Parish Dr	E6
Chapin St	F4	Farm House Rd	D8	Lancaster Rd	D4	Parish Dr	E6
Cherry Dr	D2-D3	Farm House Rd	D8	Lancaster Rd	D4	Parish Dr	E6
Cherry Hill Rd	D6	Farm House Rd	D8	Lancaster Rd	D4	Parish Dr	E6
Chestnut Hill Rd	D8	Farm House Rd	D8	Lancaster Rd	D4	Parish Dr	E6
Church St	A4-A5, B5, C5-C6, D6	Farm House Rd	D8	Lancaster Rd	D4	Parish Dr	E6
Clifton Farms Rd	D8	Farm House Rd	D8	Lancaster Rd	D4	Parish Dr	E6
Colburn St	D4	Farm House Rd	D8	Lancaster Rd	D4	Parish Dr	E6
Colby Rd	F6	Farm House Rd	D8	Lancaster Rd	D4	Parish Dr	E6
Cold Harbor Dr	F7	Farm House Rd	D8	Lancaster Rd	D4	Parish Dr	E6
Coolidge Cir	E2	Farm House Rd	D8	Lancaster Rd	D4	Parish Dr	E6
Coppy Dr	D9	Farm House Rd	D8	Lancaster Rd	D4	Parish Dr	E6
Coxam Farms Rd	F4	Farm House Rd	D8	Lancaster Rd	D4	Parish Dr	E6
Crawford St	D6	Farm House Rd	D8	Lancaster Rd	D4	Parish Dr	E6
Crawford St	D6	Farm House Rd	D8	Lancaster Rd	D4	Parish Dr	E6
Crawford St	D6	Farm House Rd	D8	Lancaster Rd	D4	Parish Dr	E6
Crawford St	D6	Farm House Rd	D8	Lancaster Rd	D4	Parish Dr	E6

**POINTS OF INTEREST**

Algonquin Reg High School	G6	Ellsworth McAfee Park	D9	Melroe Middle School	C6	Pease Elementary School	F6	Sokolow Pond	F4
Barrett Park	D7	Fire Station	D7	Memorial Park	E5	Police Station	F5	Stone Hill	E6
Barrett Pond	F6, F7	Lincoln St Elementary School	C7	Mt Pleasant	C7	Proctor Elementary School	D8	Wagon Park	G7
Edmond Hill Woods	H4, H5	Little Chauncy Pond	F8	Northborough Public Library	G6	St Paul School	D7	2nd Elementary School	D8

THIS MAP WAS PRODUCED BY THE TOWN OF NORTHBOROUGH GEOGRAPHIC INFORMATION SYSTEM (GIS) USING AERIAL PHOTOGRAPHY AND/OR CADASTRAL MAPPING PERFORMED BY THE JAMES W. SEWELL COMPANY, SANBORN MAP COMPANY AS WELL AS DATA FROM MASSGIS.

THIS MAP IS FOR PLANNING PURPOSES ONLY AND SHOULD NOT BE USED FOR LARGER SCALE ANALYSIS. THE TOWN OF NORTHBOROUGH SHALL NOT BE HELD LIABLE FOR ANY USE OF THE DATA OR IMAGES SHOWN ON THIS MAP, NOR IS ANY WARRANTY OF ACCURACY EXPRESSED. ALL USES OF THIS DATA SET/MAP ARE SUBJECT TO FIELD VERIFICATION.

USE OF THIS MAP CONSTITUTES ACCEPTANCE OF THIS POLICY. ANY QUESTIONS SHOULD BE DIRECTED TO THE GIS DEPARTMENT AT (508) 393-1524 OR GIS@TOWN.NORTHBOROUGH.MA.US.

JULY 2015